studio tecnico
Via Ricasoli 123/A
monopoli (bari)
Tel 080743693

committenti

POTENZA Antonia

PALMISANI Pasqua Rosa

ALBA Domenico

ALBA Luca

NARRACCI Ottaviano

COMUNE DI MONOPOLI

progettista

ING. LEONARDO SAPONARA

progetto

PIANO URBANISTICO ESECUTIVO
DI UNA MAGLIA RESIDENZIALE
IN CONTRADA CAPITOLO A MONOPOLI (BA)

disegno

PROGETTO STRADALE
QUADERNO SEZIONI TRASVERSALI

tavola n. D

scala 1: 250

data

P1

Area di Sterro: −0.12
Area di Riporto: 0.42

Altezze: 1:250
Lunghezze: 1:250

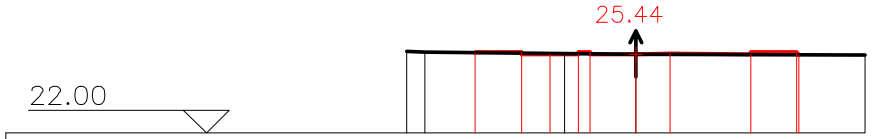

Picchetti	1	2				3		4				5
Punti												
Dist. Parziali	0.79		6.09				3.12			10.00		
Dist. Progressive	0.00	0.79				6.88		10.00				20.00
Quote terreno	25.55	25.52				25.46		25.44				25.39
Quote progetto			25.50	25.53	25.44		25.43	25.44	25.46	25.43	25.53	
Dist. Progr. Progetto			2.97	5.00	6.25		7.50	10.00	11.50	15.00	17.00	

P2

Area di Sterro: −0.92
Area di Riporto: 2.06

Altezze: 1:250
Lunghezze: 1:250

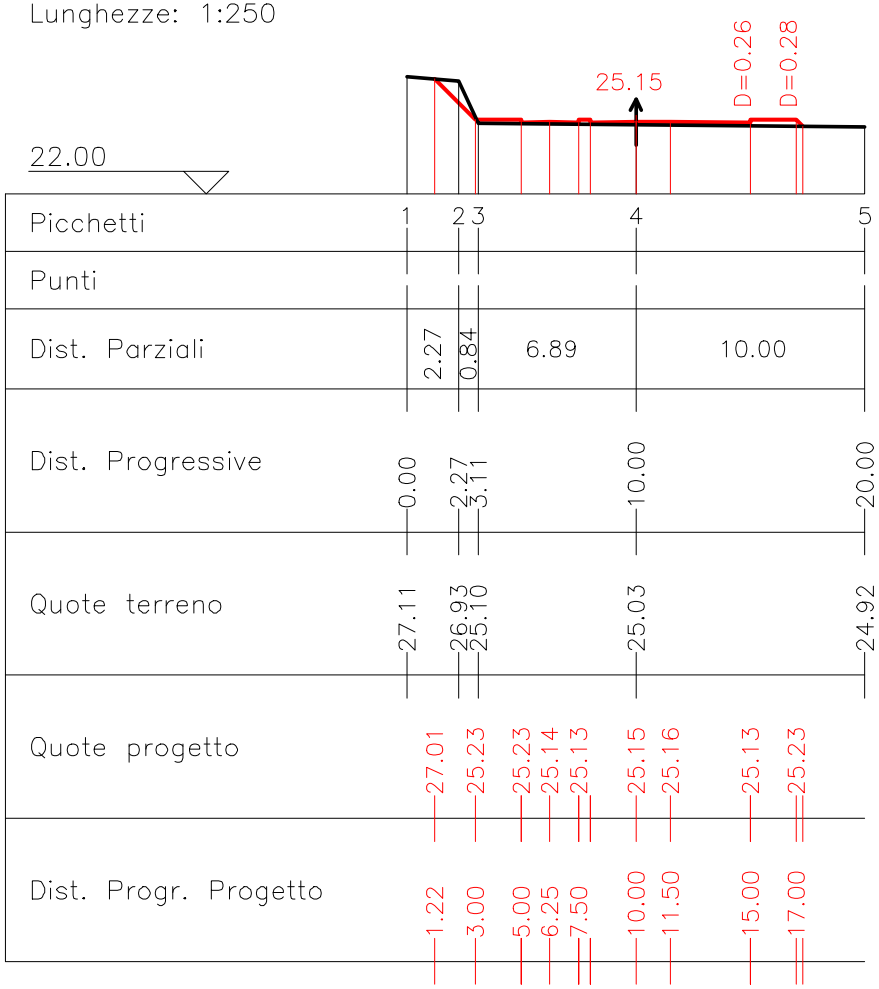
D=0.26
D=0.28
25.15
22.00
Picchetti
1
2
3
4
5
Punti
Dist. Parziali
2.27
0.84
6.89
10.00
Dist. Progressive
0.00
2.27
3.11
10.00
20.00
Quote terreno
27.11
26.93
25.10
25.03
24.92
Quote progetto
27.01
25.23
25.23
25.14
25.13
25.15
25.16
25.13
25.23
Dist. Progr. Progetto
1.22
3.00
5.00
6.25
7.50
10.00
11.50
15.00
17.00

P3

Area di Sterro: 0.00
Area di Riporto: 1.64

Altezze: 1:250
Lunghezze: 1:250

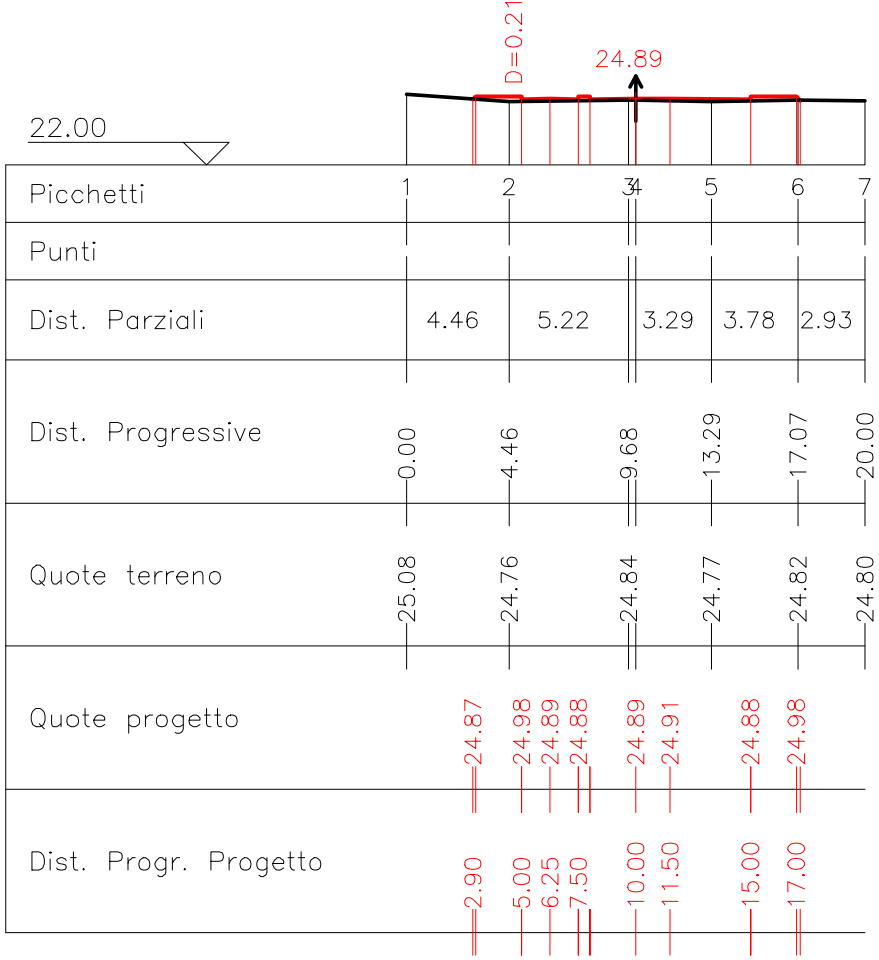
D=0.21
24.89
22.00
Picchetti
1
2
3
4
5
6
7
Punti
Dist. Parziali
4.46
5.22
3.29
3.78
2.93
Dist. Progressive
0.00
4.46
9.68
13.29
17.07
20.00
Quote terreno
25.08
24.76
24.84
24.77
24.82
24.80
Quote progetto
24.87
24.98
24.89
24.88
24.89
24.91
24.88
24.98
Dist. Progr. Progetto
2.90
5.00
6.25
7.50
10.00
11.50
15.00
17.00

P4

Area di Sterro: −0.01
Area di Riporto: 1.04

Altezze: 1:250
Lunghezze: 1:250

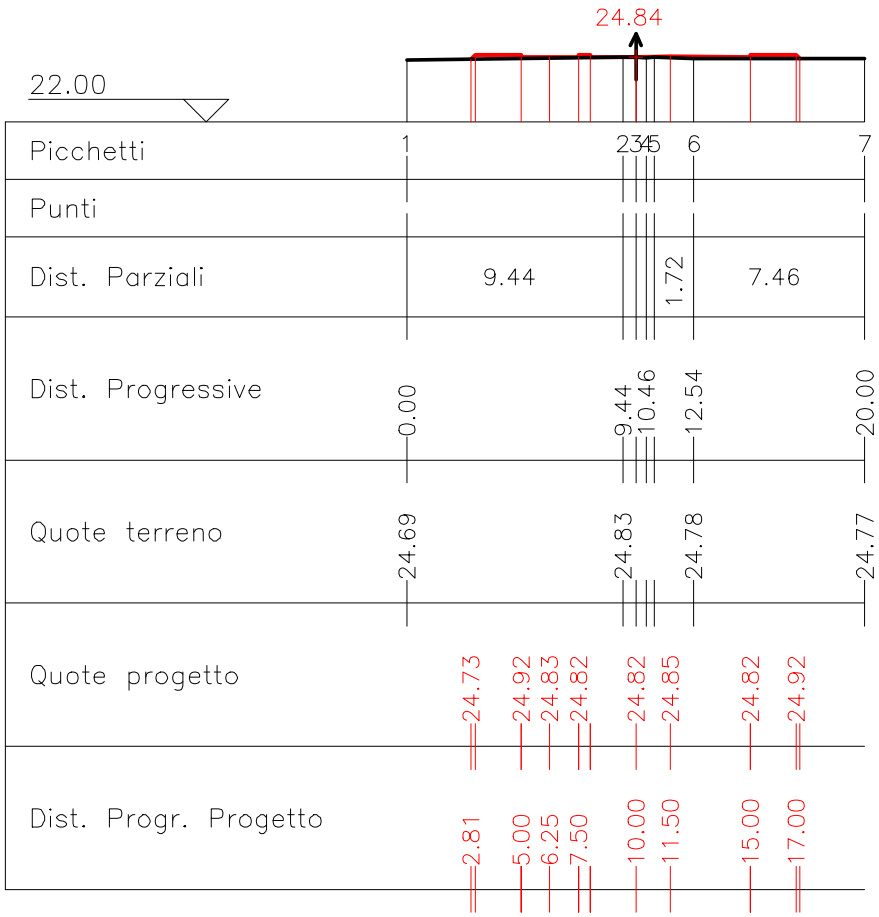
24.84
22.00
Picchetti
1
2
3
4
5
6
7
Punti
Dist. Parziali
9.44
1.72
7.46
Dist. Progressive
0.00
9.44
10.46
12.54
20.00
Quote terreno
24.69
24.83
24.78
24.77
Quote progetto
24.73
24.92
24.83
24.82
24.82
24.85
24.82
24.92
Dist. Progr. Progetto
2.81
5.00
6.25
7.50
10.00
11.50
15.00
17.00

P5

Area di Sterro: −0.23
Area di Riporto: 0.40

Altezze: 1:250
Lunghezze: 1:250

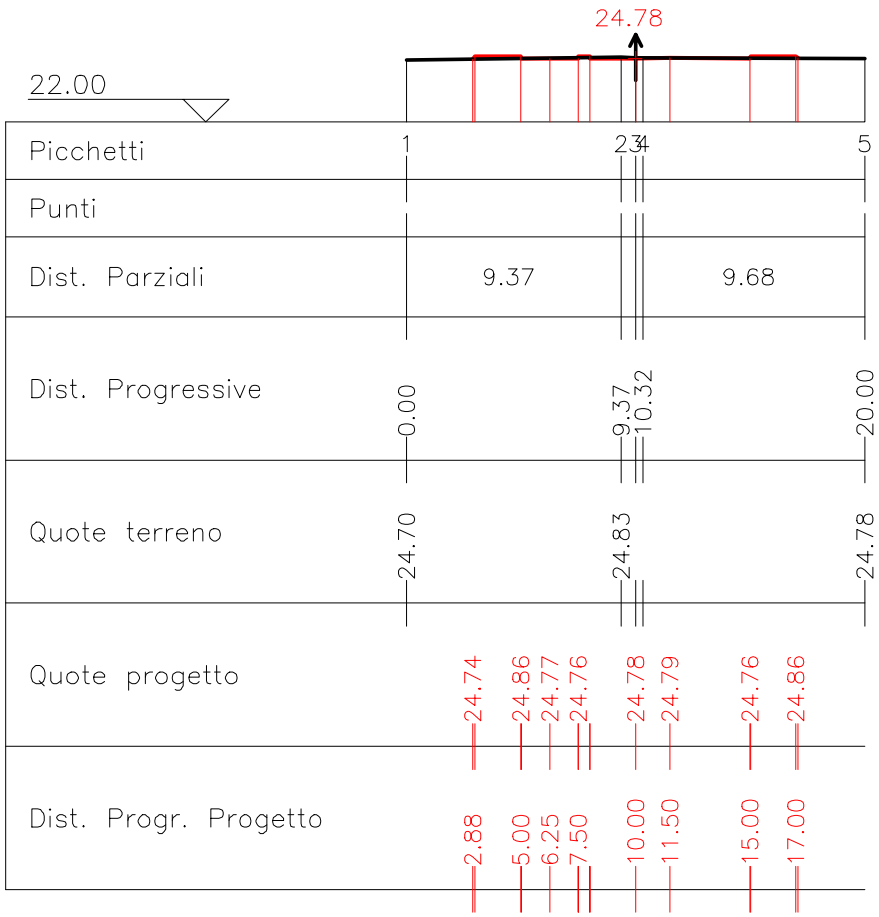
24.78
22.00
Picchetti
1
2
3
4
5
Punti
Dist. Parziali
9.37
9.68
Dist. Progressive
0.00
9.37
10.32
20.00
Quote terreno
24.70
24.83
24.78
Quote progetto
24.74
24.86
24.77
24.76
24.78
24.79
24.76
24.86
Dist. Progr. Progetto
2.88
5.00
6.25
7.50
10.00
11.50
15.00
17.00

P6

Area di Sterro: −0.22
Area di Riporto: 0.44

Altezze: 1:250
Lunghezze: 1:250

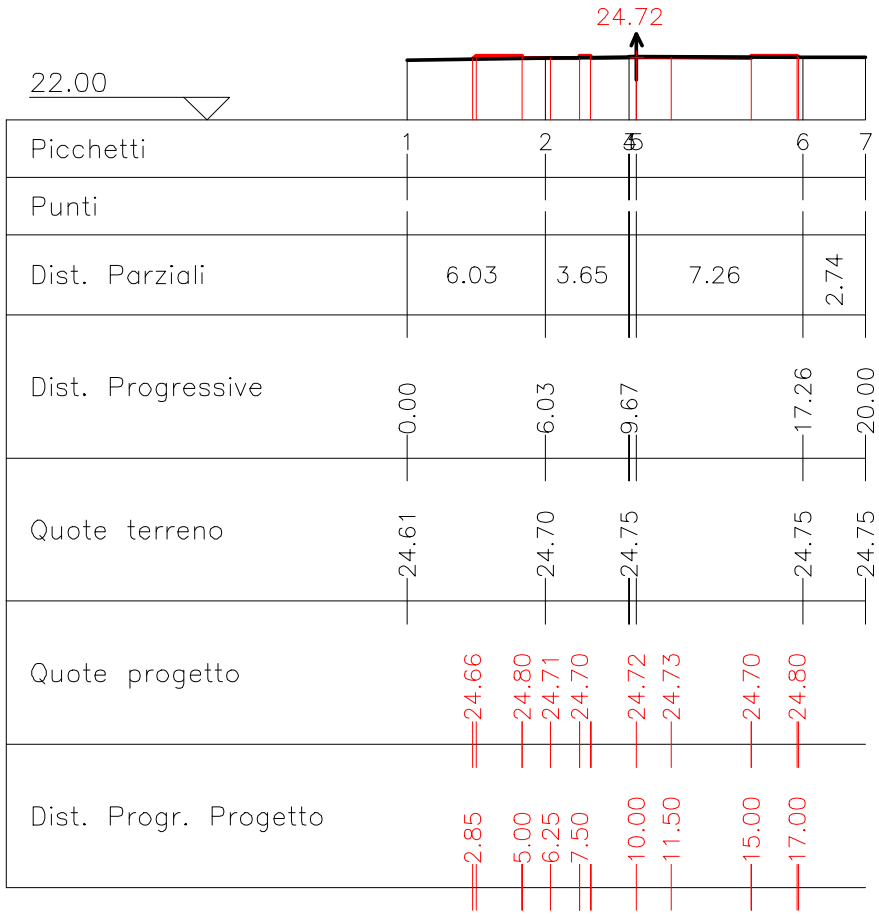
24.72
22.00
Picchetti
1
2
3
4
5
6
7
Punti
Dist. Parziali
6.03
3.65
7.26
2.74
Dist. Progressive
0.00
6.03
9.67
17.26
20.00
Quote terreno
24.61
24.70
24.75
24.75
24.75
Quote progetto
24.66
24.80
24.71
24.70
24.72
24.73
24.70
24.80
Dist. Progr. Progetto
2.85
5.00
6.25
7.50
10.00
11.50
15.00
17.00

P7

Area di Sterro: −0.28
Area di Riporto: 0.44

Altezze: 1:250
Lunghezze: 1:250

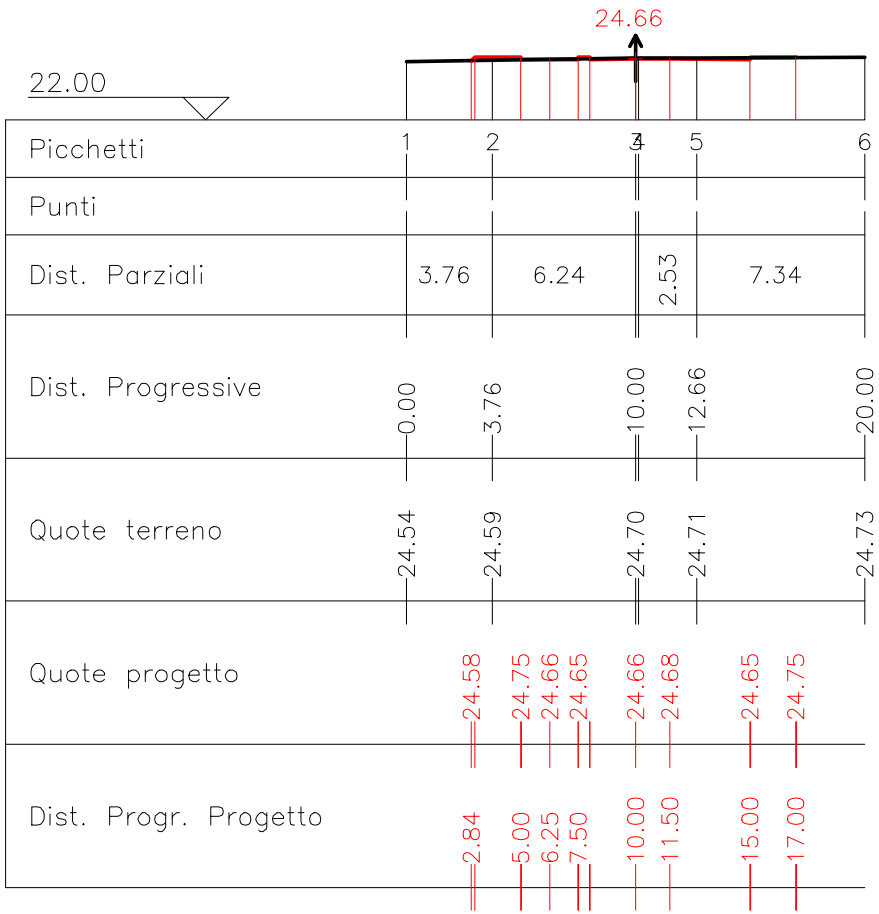
24.66
22.00
Picchetti
1
2
3
4
5
6
Punti
Dist. Parziali
3.76
6.24
2.53
7.34
Dist. Progressive
0.00
3.76
10.00
12.66
20.00
Quote terreno
24.54
24.59
24.70
24.71
24.73
Quote progetto
24.58
24.75
24.66
24.65
24.66
24.68
24.65
24.75
Dist. Progr. Progetto
2.84
5.00
6.25
7.50
10.00
11.50
15.00
17.00

P8

Area di Sterro: −0.60
Area di Riporto: 0.28

Altezze: 1:250
Lunghezze: 1:250

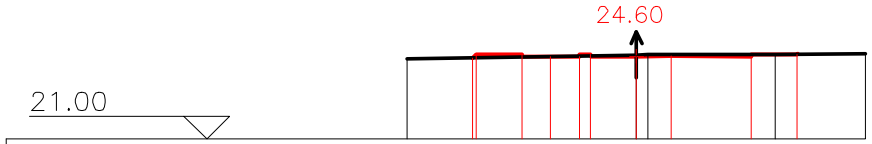

Picchetti	1	23	4	5
Punti				
Dist. Parziali		10.00	5.57	3.95
Dist. Progressive	0.00	10.00	16.05	20.00
Quote terreno	24.49	24.67	24.70	24.73

Quote progetto	24.54	24.69	24.60	24.59	24.60	24.62	24.59	24.69
Dist. Progr. Progetto	2.86	5.00	6.25	7.50	10.00	11.50	15.00	17.00

P9

Area di Sterro: −1.35
Area di Riporto: 0.01

Altezze: 1:250
Lunghezze: 1:250

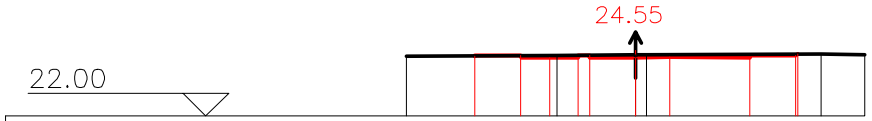

Picchetti	1	2	34	5	6
Punti					
Dist. Parziali		6.56	3.44	7.62	1.90
Dist. Progressive	0.00	6.56	10.00	18.10	20.00
Quote terreno	24.59	24.65	24.66	24.71	24.68

Quote progetto	24.62	24.63	24.54	24.53	24.55	24.56	24.53	24.63
Dist. Progr. Progetto	2.99	5.00	6.25	7.50	10.00	11.50	15.00	17.00

P10

Area di Sterro: −1.73
Area di Riporto: 0.05

Altezze: 1:250
Lunghezze: 1:250

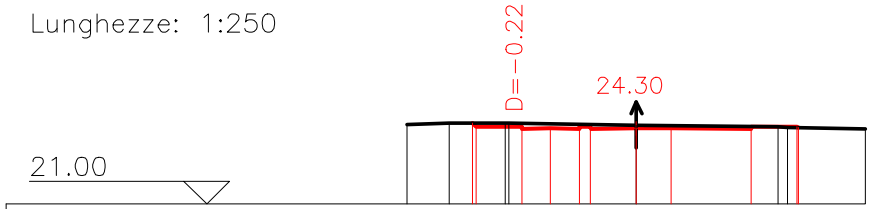
D=−0.22
24.30
21.00

Picchetti: 1 2 3 5 6 7 8
Punti
Dist. Parziali: 1.83 2.45 5.58 6.18 3.42
Dist. Progressive: 0.00 1.83 4.28 10.00 16.18 20.00
Quote terreno: 24.45 24.52 24.53 24.44 24.36 24.27
Quote progetto: 24.53 24.38 24.29 24.28 24.30 24.31 24.28 24.38
Dist. Progr. Progetto: 2.86 5.00 6.25 7.50 10.00 11.50 15.00 17.00

P11

Area di Sterro: −1.26
Area di Riporto: 0.16

Altezze: 1:250
Lunghezze: 1:250

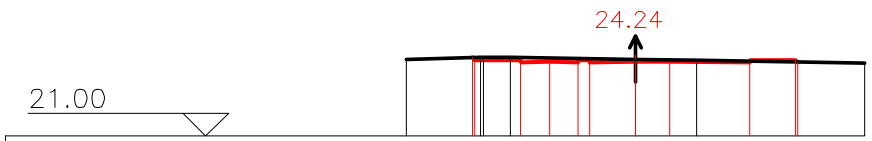

Picchetti: 1 2 3 4 5 6 7
Punti
Dist. Parziali: 3.25 1.17 5.46 2.68 7.32
Dist. Progressive: 0.00 3.25 4.54 10.00 12.68 20.00
Quote terreno: 24.35 24.44 24.43 24.34 24.30 24.18
Quote progetto: 24.43 24.32 24.23 24.22 24.24 24.25 24.22 24.32
Dist. Progr. Progetto: 2.89 5.00 6.25 7.50 10.00 11.50 15.00 17.00

P12

Area di Sterro: −0.42
Area di Riporto: 0.53

Altezze: 1:250
Lunghezze: 1:250

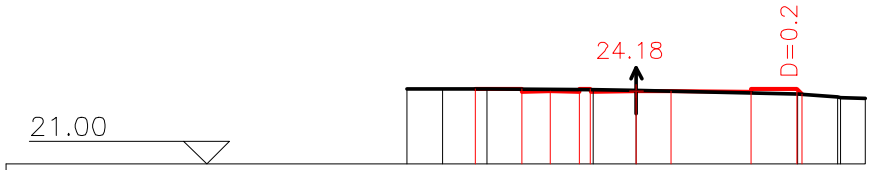
24.18
D=0.21
21.00

Picchetti	1	2	3 4	5	6	7	8 9	10		
Punti										
Dist. Parziali	1.54	1.95	4.59	1.89	7.04	1.73	1.08			
Dist. Progressive	0.00	1.54	3.49	8.11	10.00	17.04	18.77	20.00		
Quote terreno	24.27	24.26	24.29	24.25	24.21	24.06	23.92	23.87		
Quote progetto	24.28	24.26	24.17	24.16	24.18	24.19	24.16	24.26		
Dist. Progr. Progetto	2.98	5.00	6.25	7.50	10.00	11.50	15.00	17.00		

P13

Area di Sterro: −0.10
Area di Riporto: 1.30

Altezze: 1:250
Lunghezze: 1:250

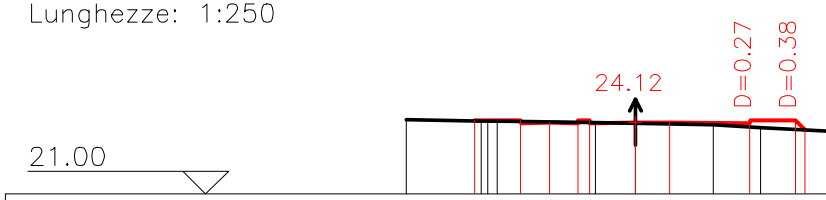
24.12
D=0.27
D=0.38
21.00

Picchetti	1	2 3 4	5	6	7	8			
Punti									
Dist. Parziali	3.28	4.30	1.74	3.40	2.05	3.69			
Dist. Progressive	0.00	3.28	8.26	10.00	13.40	15.45			
Quote terreno	24.23	24.20	24.11	24.08	24.02	23.90			
Quote progetto	24.20	24.20	24.11	24.10	24.12	24.13	24.10	24.20	
Dist. Progr. Progetto	3.00	5.00	6.25	7.50	10.00	11.50	15.00	17.00	

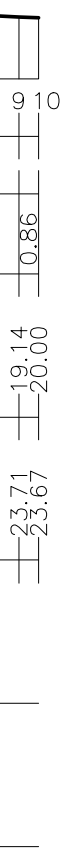
9
10
0.86
19.14
20.00
23.71
23.67

P14

Area di Sterro: −0.24
Area di Riporto: 0.92

Altezze: 1:250
Lunghezze: 1:250

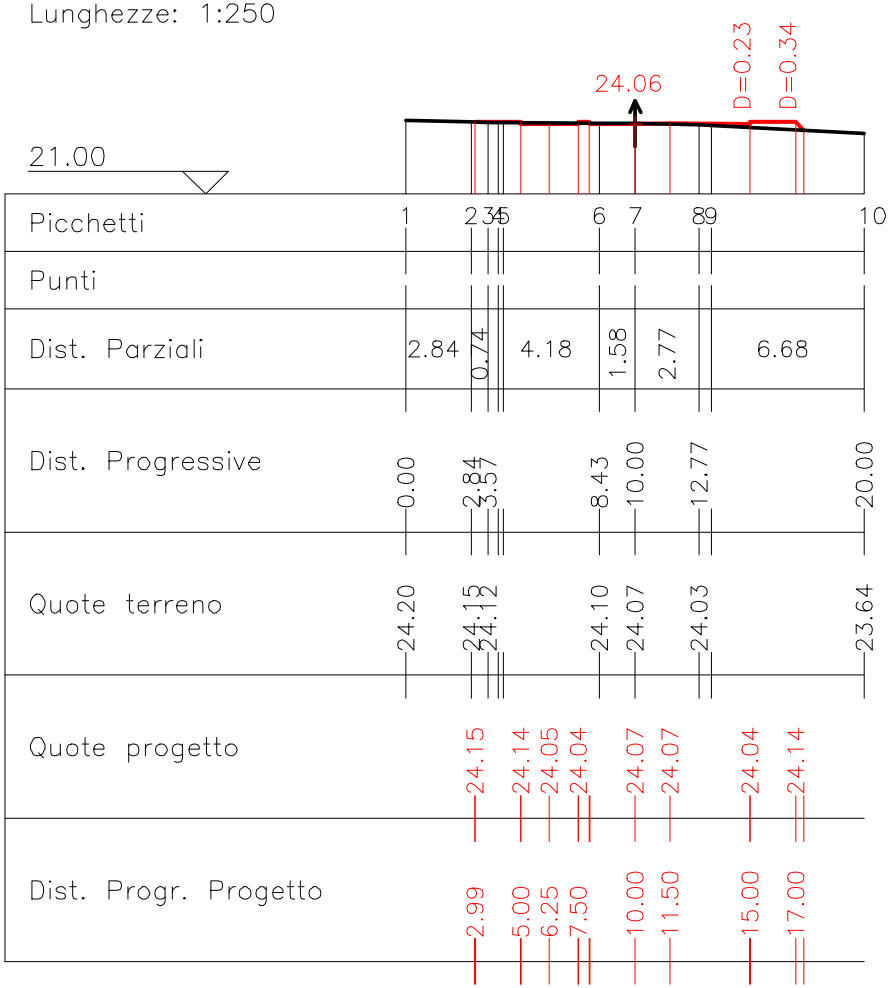
D=0.23
D=0.34
24.06
21.00
Picchetti
1
2
3
4
5
6
7
8
9
10
Punti
Dist. Parziali
2.84
0.74
4.18
1.58
2.77
6.68
Dist. Progressive
0.00
2.84
3.57
8.43
10.00
12.77
20.00
Quote terreno
24.20
24.15
24.12
24.10
24.07
24.03
23.64
Quote progetto
24.15
24.14
24.05
24.04
24.07
24.07
24.04
24.14
Dist. Progr. Progetto
2.99
5.00
6.25
7.50
10.00
11.50
15.00
17.00

P15

Area di Sterro: −0.18
Area di Riporto: 0.98

Altezze: 1:250
Lunghezze: 1:250

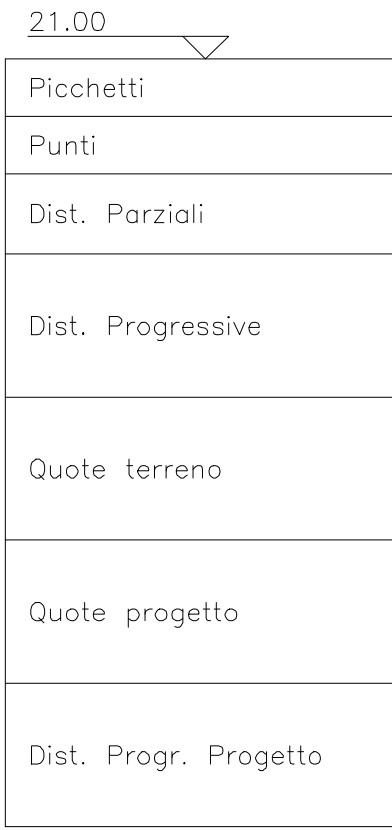
21.00
Picchetti
Punti
Dist. Parziali
Dist. Progressive
Quote terreno
Quote progetto
Dist. Progr. Progetto

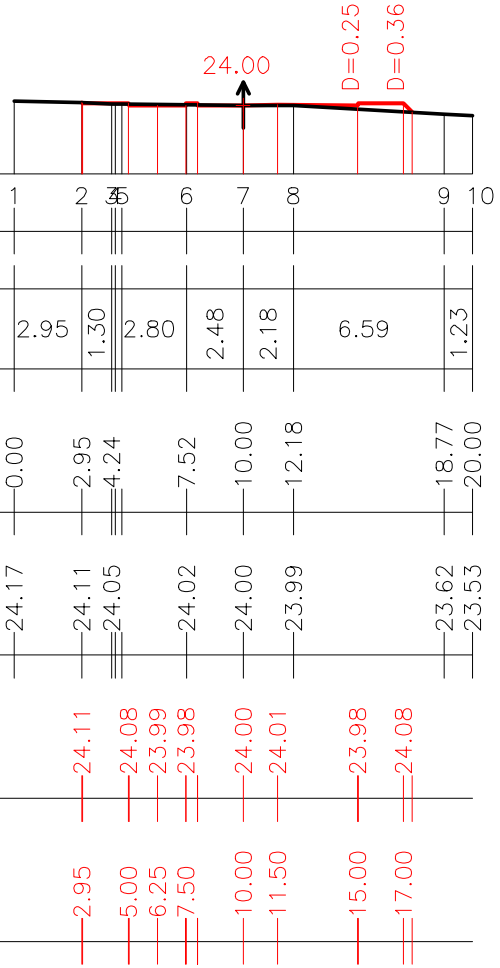
24.00
D=0.25
D=0.36
1 2 3 4 5 6 7 8 9 10
2.95 1.30 2.80 2.48 2.18 6.59 1.23
0.00 2.95 4.24 7.52 10.00 12.18 18.77 20.00
24.17 24.11 24.05 24.02 24.00 23.99 23.62 23.53
24.11 24.08 23.99 23.98 24.00 24.01 23.98 24.08
2.95 5.00 6.25 7.50 10.00 11.50 15.00 17.00

P16

Area di Sterro: −0.30
Area di Riporto: 1.32

Altezze: 1:250
Lunghezze: 1:250

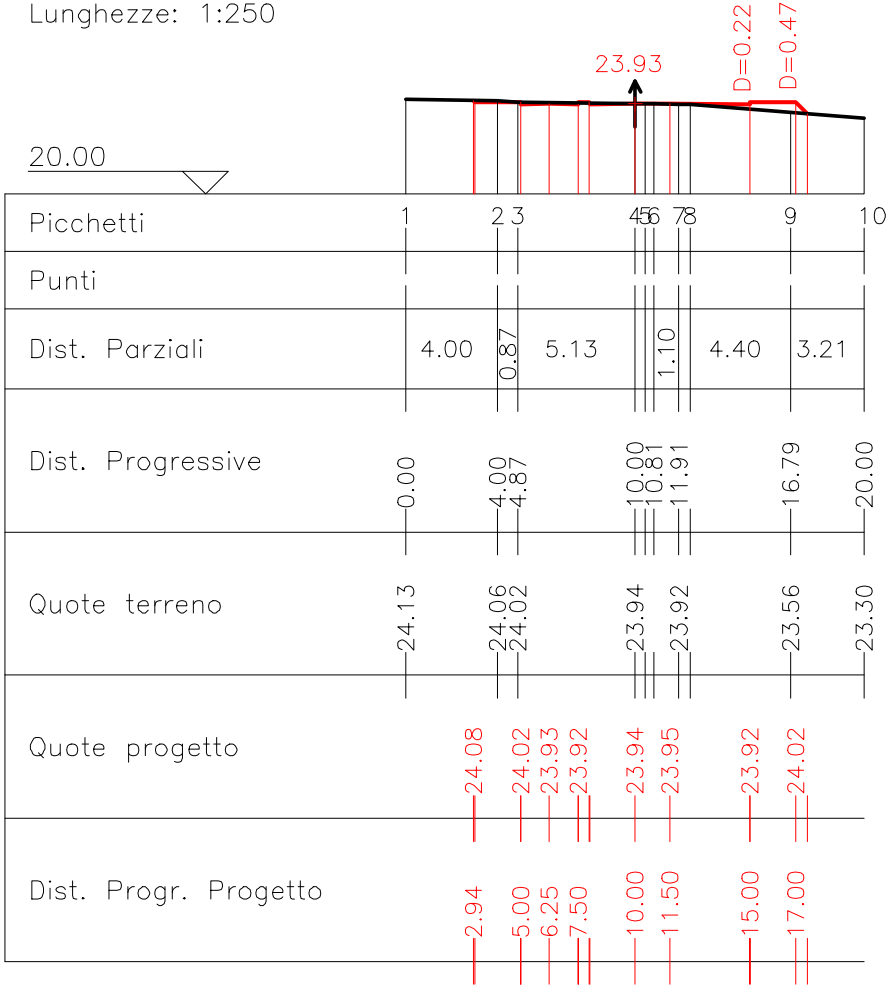
23.93
D=0.22
D=0.47
20.00
Picchetti
1 2 3 4 5 6 7 8 9 10
Punti
Dist. Parziali
4.00 0.87 5.13 1.10 4.40 3.21
Dist. Progressive
0.00 4.00 4.87 10.00 10.81 11.91 16.79 20.00
Quote terreno
24.13 24.06 24.02 23.94 23.92 23.56 23.30
Quote progetto
24.08 24.02 23.93 23.92 23.94 23.95 23.92 24.02
Dist. Progr. Progetto
2.94 5.00 6.25 7.50 10.00 11.50 15.00 17.00

P17

Area di Sterro: −0.36
Area di Riporto: 1.75

Altezze: 1:250
Lunghezze: 1:250

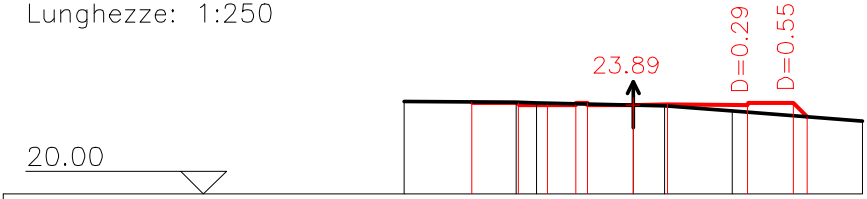
23.89
D=0.29
D=0.55
20.00

Picchetti	1	2	3	4	6 7	8	9	
Punti								
Dist. Parziali	4.90	0.89	4.21	1.37	2.91	5.67		
Dist. Progressive	0.00	4.90	5.79	10.00	11.37	14.33	20.00	
Quote terreno	24.05	23.99	23.98	23.89	23.86	23.64	23.17	
Quote progetto	24.01	23.97	23.88	23.87	23.89	23.90	23.87	23.97
Dist. Progr. Progetto	2.96	5.00	6.25	7.50	10.00	11.50	15.00	17.00